





ONE SYSTEM, INFINITE POSSIBILITIES

To meet the challenges of our diverse and evolving market, Signaids has designed an inclusive communication system that enables you to effectively communicate your message to the greatest amount of people than ever before by removing language and visual barriers. This enables people to define how they would like to interact within their environment. A visually impaired person may prefer to hear the content audibly and is able to choose from 15+ text to speech languages. Text descriptions can be translated into 60+ languages, providing independence for the deaf and LEP community.

Other features include the ability to control font size, contrast, and speech rate. The easy tap function makes it simple for individuals with limited vision or motor skills to access information. We make it easy to retrofit Signaids features to any existing signage and collect valuable analytics, which allows you to know who you are reaching.





YOU ARE HERE!

With GPS location in every sign, users can find out what is around them: events activities, shopping, restaurants and much more.



ALERTS

Post alerts or notification to let people know of: maintenance or repairs, extreme weather, cancellations or event changes.



FIRE SAFETY

Tap to log and view equipment records or to report a emergency.



MAPS

Outdoor and indoor maps to help navigate from here to there. Provide step-by-step instructions and outdoor navigation.



LOCATE WASHROOMS

Locate the nearest washroom, accessible washroom or family washroom.



FORMS, SURVEYS & REPORTS

Location based forms, surveys and reports let you know what is happen even when your are not there and get user feedback.



ACCESSIBILITY

Users can search and filter to display accessible events, amenities, and facilities.



INFORMATION

Tap to view key information: room, tenant, or occupant profile with a description, social media links, contact info and more.



RATES

With one tap connect to current rates for admission, fares or fees and click to view purchase options.



PROMOTIONS

Create dynamic location based promotions that can change as often as you'd like, which can tie into weather, events or time and date.



EMERGENCY SERVICES

With just a click send a SMS or email notification of your exact location in the case of an emergency to the authorities.



SUPPORT

Making a donation or raising funds for a charitable cause or event has never been easier.



DIRECTORY

An inexpensive B.Y.O.D. solution, have your visitors take the directory with them right in the palm of their hand.



EVENTS

Search and view current and upcoming events with links to additional content, contact info and directions to get there.



TIMES

Get up to the minute accurate information for when the next show starts or the next bus or train will arrive with just a tap.



EGRESS ROUTES

Tap on a photoluminescent egress route sign and get both standard and accessible egress routes to lead people to safety.



BOOKINGS

Users can book a reservation at a restaurant or view current wait times. Book an appointment, a class or join a waiting list.



OPERATION HOURS

View and be notified of operating hours of a building or event and how long until closing.

洗手间
Phòng giặt đồ Waschraum
αποχωρητήριο
Tuvalet Banyo
مرحاض
Qasaaladda dharka

TOURISM

The next generation of retirees differ greatly from previous generations. They are generally more affluent and far more leisure focused. They are more mobile, healthier, tech savvy and enjoy intergenerational leisure holidays. Seniors are not only the developed world's wealthiest group controlling nearly 70% of the wealth, they purchase the most as well.

- Knowing where you are going and getting a general sense of your surroundings provides a sense of comfort and security when traveling to a new place. Providing access to maps with highlighted routes or popular destinations and places of interest will enhance the experience.
- Seniors move toward quieter and less congested areas often walking to experience the new surroundings. Placing contact points on street art, historical attractions and cultural assets provides an opportunity for a self-guided tour that can educate and entertain the visitors in the language of their choice.
- Intergenerational and accessible tourism is going to play a major part in the choices people make when making travel plans. Nobody likes to be left behind, so more emphasis will be placed on choosing locations and trips where the entire family can be together regardless of age and abilities.



Information



Search



Promotions



Washrooms



Hours



Maps



הסיבכ רדח

Bagno

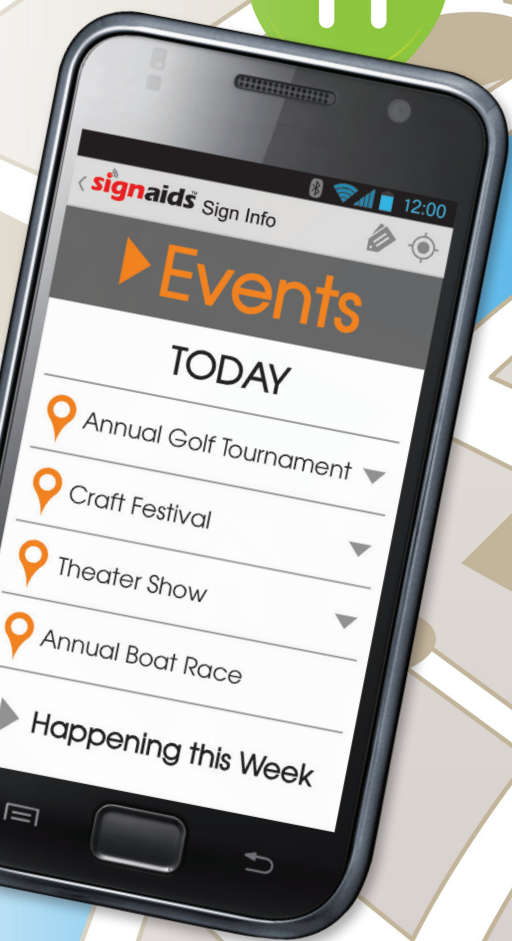
Toilettes

Washroom

Záchod 세면실

Twalet

Mosdó



CULTURE

It is a shared belief that cultural planning has the power to transform local economies and communities. The success of large festivals, public art installations, and heritage buildings all contribute to cultural tourism and provide a healthy visitor experience. More and more visitors are choosing their holiday destinations based on the cultural assets of a community. Incorporate Signaids features into your cultural assets and attract a larger market to your community.

- Approximately 90% of people with low or no vision cannot read Braille. Signaids text to speech feature allows the visually impaired community an excellent opportunity to enjoy the cultural offerings.
- Translation in 60+ languages will enable a larger audience to enjoy museum exhibits and art displays with just a tap of their own device.
- Tap an events schedule to see what's happening in your community today, this week or this month, quickly and easily.



Events



Booking



Coupons



Support



Promotions



Rates



Stegosaurus






Quadrupedal Stegosaurus is one of the most easily identifiable dinosaur genera, due to the distinctive double row of kite-shaped plates rising vertically along the back and the two pairs of long spikes extending horizontally near the end of the tail.

Tap here to learn more



PARKS & TRAILS

Walking along a trail and stopping to enjoy the waterfall, view a beautiful vista, set up a camp, have a picnic, go fishing or cross country skiing, and simply enjoying the outdoors. There is so much opportunity to make the experience better by providing trail maps and route information. Signs that describe the plant and wildlife in the area, or historical information about an old ruin can take an ordinary activity to the spectacular level. It can be educational, fun and informative. There is no limit.

-  Safety features can also be incorporated within trail routes. GPS coordinates can be stored on the signs to aid in the location of a person in case of an emergency. One simple tap and the information can be sent to emergency services identifying your location.
-  Trail routes are easily displayed and tracked with GPS. If you don't know where the trail goes, or what you might find at the end of it, simply access the map and points of interest can be explored.
-  With just a tap park events can be accessed, wading or public swimming pool times and beach closure information, all available 24 hours a day, 7 days a week, 365 days a year.



Maps



WiFi Spots



Emergency



Accessibility



Information





3:39 PM

ais

SCAN

NEARBY

SEARCH

hilltop trail

straight ahead 10 meters.
length: 1.3 km
difficulty: 1 of 5
wheelchair & stroller accessible

Trail Info

Navigate to a Destination

Report an Emergency

Hill Top
Trail

↑

Wi-Fi symbol



RECREATION

Sports and recreation is vital to the healthy lifestyle of any community. People of all ages and abilities are involved in some capacity. From grandparents watching their grandchildren learn to swim or score their first goal, to taking a fitness class or skating for the first time, knowing what events, venues, classes and leagues are available is information that is constantly changing. Providing real time information has never been easier with the help of Signaids.

- A schedule can be changed as the information is known without having to change the sign or poster. Simply update the form and post it on the mobile website. The community can access the information through the contact points. As a bonus, you have saved a few trees as well because you didn't have to print any paper.
- Book a room, find out which soccer field your team is playing on, or which dressing room is yours, tap and go.
- While on the golf course, get an advantage over your group and view a fly over of the hole, receive tips from the club's Pro, and even order snacks and beverages to be delivered to the next hole.



Booking



Hours



Washrooms



Emergency



Wifi Spots



Maps





HEALTHCARE

Access to healthcare varies across countries, groups and individuals and there is probably no other organization that deals with every facet of society on a daily basis quite like the Healthcare Industry. All age groups, nationalities, and abilities of every kind both mental and physical are encountered. Signaids helps provide clear and relevant information and it is available to meet the requirements of our diverse society.

- Directories and wayfinding signs are critical to inform and keep the traffic moving in a hospital environment. Properly placed signs using pictograms and continuity with content and location are key principles in a successful facility sign program.
- Accessible egress is often overlooked in many facilities. With a high concentration of mobility impaired people in the Healthcare environment priority must be taken to address this issue.
- Integrating a Signaids information management system into a facility will enable more people to access forms and critical information. With a tap patients can access information in their native language.



Forms & Surveys



Accessibility



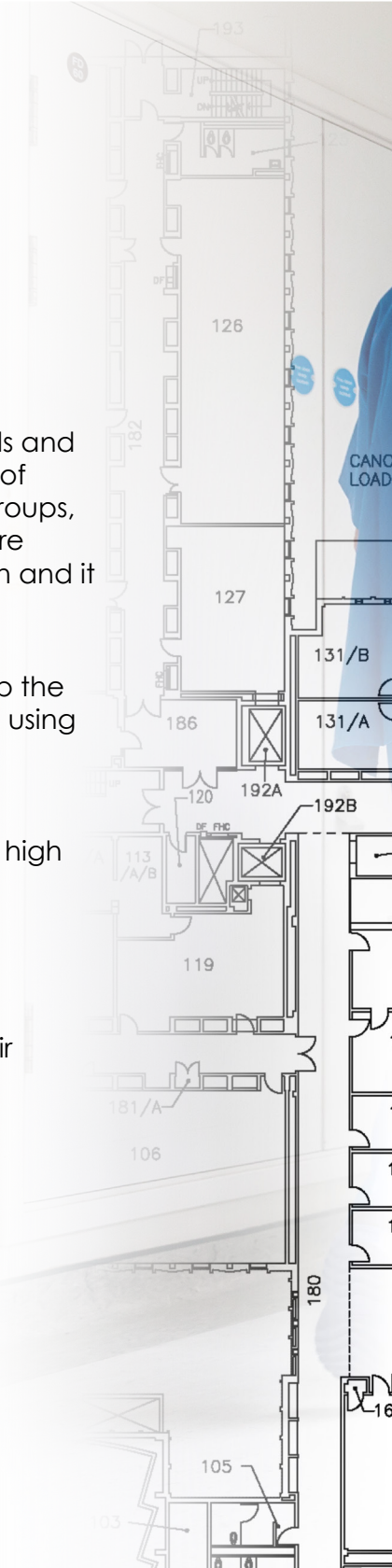
Support



Directories




Notices





CANOPY OVER LOADING DOCK



GRACE HOSPITAL

- ↑ X-Ray & Ultrasound
- ↑ Surgical Center
- Emergency
- Registration
- ← Exit ♿



FACILITIES

We work, live, shop, eat and play in facilities, it is quite remarkable how much of our life is spent indoors. It is only natural that we expect so much from our surroundings, perfect temperature, safely constructed, ease of movement and enjoyable surroundings. Facilities are probably one of the only things we are fully in control of. If we don't like it we change it, if its broken we fix it, if requirements change we modify or move. Manufacturing, industry, services, retail, residential or tourism, Signaids has a solution.

- Health and safety signs exceeding ISO and accessibility standards, can also be linked to training manuals or service information if placed on equipment.
- Tap a directory with your device and you can take all the information with you. Schedules, maps and hours of operation can also be linked with the directory so visitors do not have to look elsewhere for more information.
- Photoluminescent signs help guide you out of a building when the power goes out. Signaids' photoluminescent signs include braille and tactile features to help insure more people can exit safely and with a tap you can take the information with you.



Notices



Egress Routes



Fire Safety



Events



You are Here



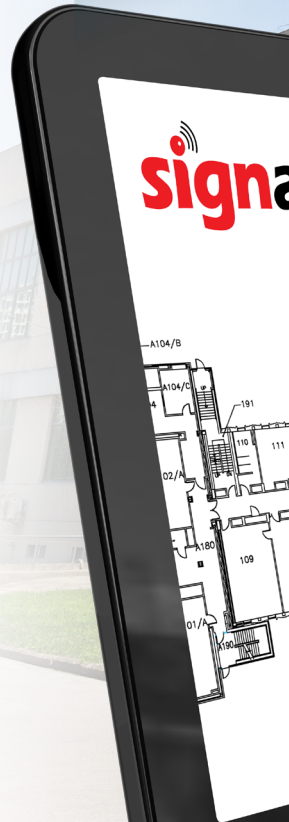
Family





Information



Registration





TRANSIT

Planes, trains, buses, taxis, and bicycles, we have them covered. Most transit websites are not mobile, and when people need information on when the next bus is coming, they are not at home sitting at a computer. Mobile information is vital to travelers and commuters, and needs to be presented in an easy to find and accessible format.

- With one tap, locate the bus schedule, route and location. Signaids gathers the information that is required at that specific location, for that bus, so you do not have to search for it. If the route changes due to construction or an accident the information will be available.
- People with low or no vision have a difficult time locating bus stops. Our system will be able to inform them where the bus stop is and the bus stop number, providing them with more independence.
- Signaids also provides the ability to purchase tickets or connect to existing platforms. It works on one platform so there is no need to download or create another app.



Times



Rates



Buy



Promotions



Maps

Time	To	Flight
09:35	NEW YORK	DF2
09:40	FRANKFURT	LN3
09:45	TORONTO	GT4
09:45	LONDON	KV3
09:50	MIAMI	LX3
09:55	SYDNEY	LV2
10:00	PARIS	BD9
10:00	OSLO	FB5
10:05	HONG KONG	EN4
10:10	BARCELONA	GC5
10:15	TOKYO	LY4
10:20	MOSCOW	KF3
10:25	ZURICH	TK7
10:30	LOS ANGELES	TK2
10:35	ROME	R1
10:40	HONOLULU	R1






Fig.
DF2
LN32
GT463
KV3323
LX3100
LV2317
BD9032
FB5610
EN4267
GC5433
LY4481
KF328
TK72
TK3
R



EDUCATION

College, university, high school, middle school, elementary school, trade school, and pre-school. With so many types of education options segregated by age, and career path, a system is required to communicate in environments as diverse as the people within them. The needs and methods required at a pre-school level are profoundly different in High School and again at a College or University level. Managing these changes can be achieved with Signaids Facility Management Platform.

-  The Signaids Message Board Module allows the users to attach a message to a classroom sign. This is helpful when a class has been moved or a disruption in service has occurred. You can notify the students remotely in just minutes.
-  Getting around a large campus can be a daunting task, but with a simple tap you can connect any visitor with maps to help them navigate themselves through the campus.
-  More frequently, tablets are being introduced into the learning curriculum at an earlier age. Incorporating messages, videos and text into a learning garden or linking text to images can be a fun and engaging learning tool.



Directory



Fire Safety



You are Here



Search



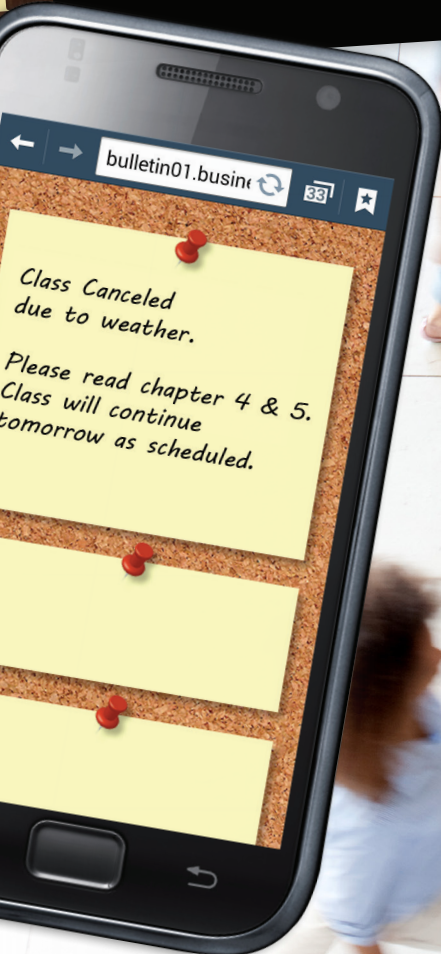
Egress Routes



Events



456 B







Connect to more people in more ways

 **signaids**TM

 info@signaids.com

 1.855.684.9455

 1.866.784.1590

 www.signaids.com

 touch the future
A LINK to
Independent
Living

 info@touchthefuture.us

 1.864.367.0831

 1.864.367.0871

 www.touchthefuture.us